


A Photographer's Guide to the Puuc Route: Uncovering the Enchanting Mayan Heritage

Nestled in the verdant heart of Mexico's Yucatán Peninsula, the Puuc Route is an enchanting path that leads to some of the most captivating Mayan ruins hidden amidst the lush jungles and rolling hills. For photographers, this route offers a treasure trove of opportunities to capture the enigmatic history, vibrant culture, and awe-inspiring natural beauty of the ancient Mayan civilization.

Unveiling the Ancient Cities

The Puuc Route is renowned for its magnificent archaeological sites, each boasting a unique architectural style known as Puuc, characterized by intricate stone carvings, elaborate facades, and soaring pyramids. Among these ancient cities, three stand out as must-visit destinations for photographers:



A Photographer's Guide to the Puuc Route by Eric Seale

★★★★☆ 4 out of 5

Language : English
File size : 2022 KB
Text-to-Speech : Enabled
Screen Reader : Supported
Enhanced typesetting : Enabled
Word Wise : Enabled
Print length : 71 pages
Lending : Enabled

FREE

DOWNLOAD E-BOOK




Uxmal



As the crown jewel of the Puuc Route, Uxmal captivates with its colossal Pyramid of the Magician, a marvel of architectural precision. The pyramid's towering presence makes it an iconic subject, while the intricate carvings adorning its facade provide ample opportunities for close-up photography, capturing the delicate artistry of the Mayan craftsmen.

Kabah



Kabah is another architectural marvel, known for its majestic Codz Poop archway. This towering gateway showcases the Puuc style at its finest, with its elaborately carved lintels and intricate latticework. Photographers can capture both the grandeur of the archway and the surrounding structures, creating captivating compositions that convey the scale and majesty of this ancient city.

Sayil



Sayil, a lesser-known gem along the Puuc Route, offers a more intimate and atmospheric experience. Its Palace Palace, with its crumbling walls and overgrown vegetation, exudes an ethereal charm. Photographers can explore the ruins, capturing the interplay of light and shadow, and framing the structures against the backdrop of the surrounding jungle.

Exploring the Landscapes

Beyond the ancient cities, the Puuc Route rewards photographers with its diverse and photogenic landscapes. Rolling hills, lush forests, and cenotes create a tapestry of visual delights that complement the archaeological wonders.

Haciendas and Plantations



Nestled within the landscape are historic haciendas and plantations, remnants of the region's colonial past. These picturesque estates offer opportunities to capture the architectural beauty of the haciendas and the surrounding countryside. Photographers can explore the courtyards, arcades, and lush gardens, creating images that evoke the region's rich history.

Cenotes



Hidden within the dense jungles are numerous cenotes, natural sinkholes filled with crystal-clear water. These underground water bodies offer unique photographic opportunities, capturing the interplay of light and water, and the vibrant colors of the surrounding rock formations.

Capturing the Vibrant Culture

The Puuc Route is not only about ancient ruins and natural wonders but also about the vibrant culture that thrives in the local communities. Photographers can engage with the local Maya people, capturing their traditional crafts, customs, and everyday life.

Traditional Craftsmanship



Local artisans continue to practice traditional crafts, including hammock weaving, pottery, and wood carving. Photographers can visit workshops, capturing the skillful hands of the artisans and the vibrant colors and intricate patterns of their creations.

Traditional Clothing



The Puuc Route is also known for its vibrant traditional clothing. Women often wear colorful huipiles, embroidered blouses, and long skirts. Photographers can capture the beauty of these garments and the pride with which they are worn, showcasing the rich cultural heritage of the region.


Tips for Photographers

To maximize your photographic experience along the Puuc Route, consider the following tips:

- **Plan your lighting:** The best time to photograph the ancient cities is during the golden hours, sunrise and sunset, when the light is warm and flattering.

- **Use a tripod:** For sharp images of the architecture and landscapes, especially in low-light conditions, use a tripod to stabilize your camera.
- **Bring a wide-angle lens:** To capture the scale and grandeur of the ruins, a wide-angle lens is essential.
- **Experiment with compositions:** Don't be afraid to experiment with different compositions, using leading lines, framing, and negative space to create dynamic images.
- **Engage with the locals:** To capture authentic cultural moments, engage with the local Maya people and respectfully ask permission before photographing them.

The Puuc Route is a photographer's paradise, offering a wealth of opportunities to capture the beauty, history, and culture of the ancient Mayan civilization. From the enigmatic ruins to the vibrant landscapes and cultural traditions, there is something for every photographer to explore. Embark on this photographic journey and let the magic of the Puuc Route unfold through your lens.



A Photographer's Guide to the Puuc Route by Eric Seale

★★★★☆ 4 out of 5

Language : English
 File size : 2022 KB
 Text-to-Speech : Enabled
 Screen Reader : Supported
 Enhanced typesetting : Enabled
 Word Wise : Enabled
 Print length : 71 pages
 Lending : Enabled

FREE


DOWNLOAD E-BOOK





The Quirky Tourist Guide To Ushuaia: The Gateway To Antarctica

Ushuaia, the southernmost city in the world, is a fascinating place to visit. It's a...



Preparation and Support for Teacher Assessment: Leckie Complete Revision Practice

Teacher assessment is an important part of physical education (PE) in the United Kingdom. It is used to assess students' progress and achievement in PE, and to provide...